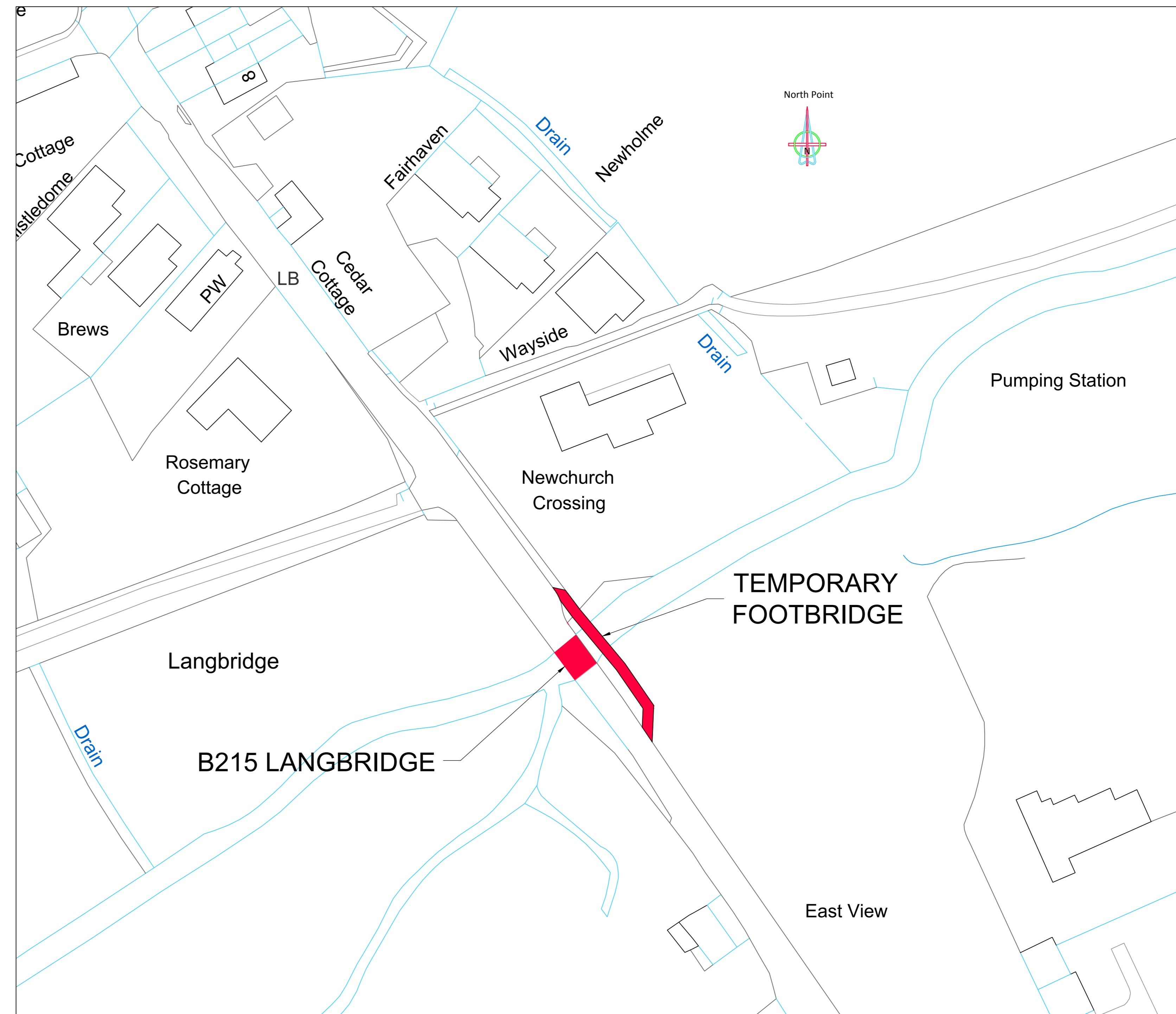
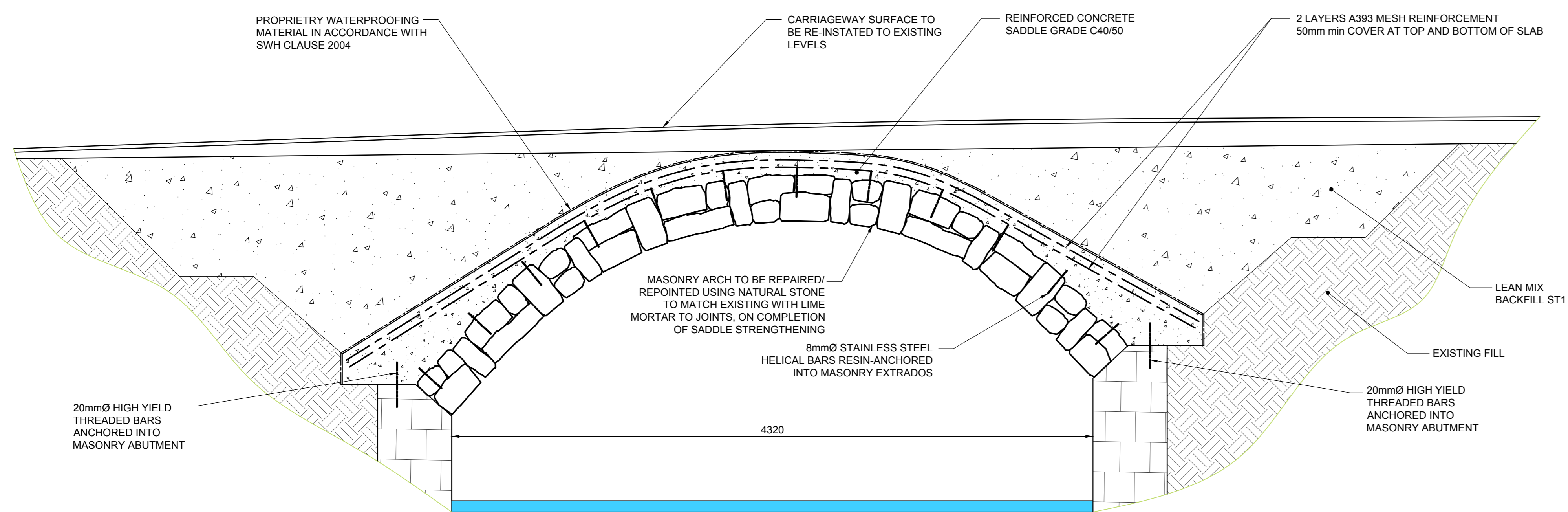


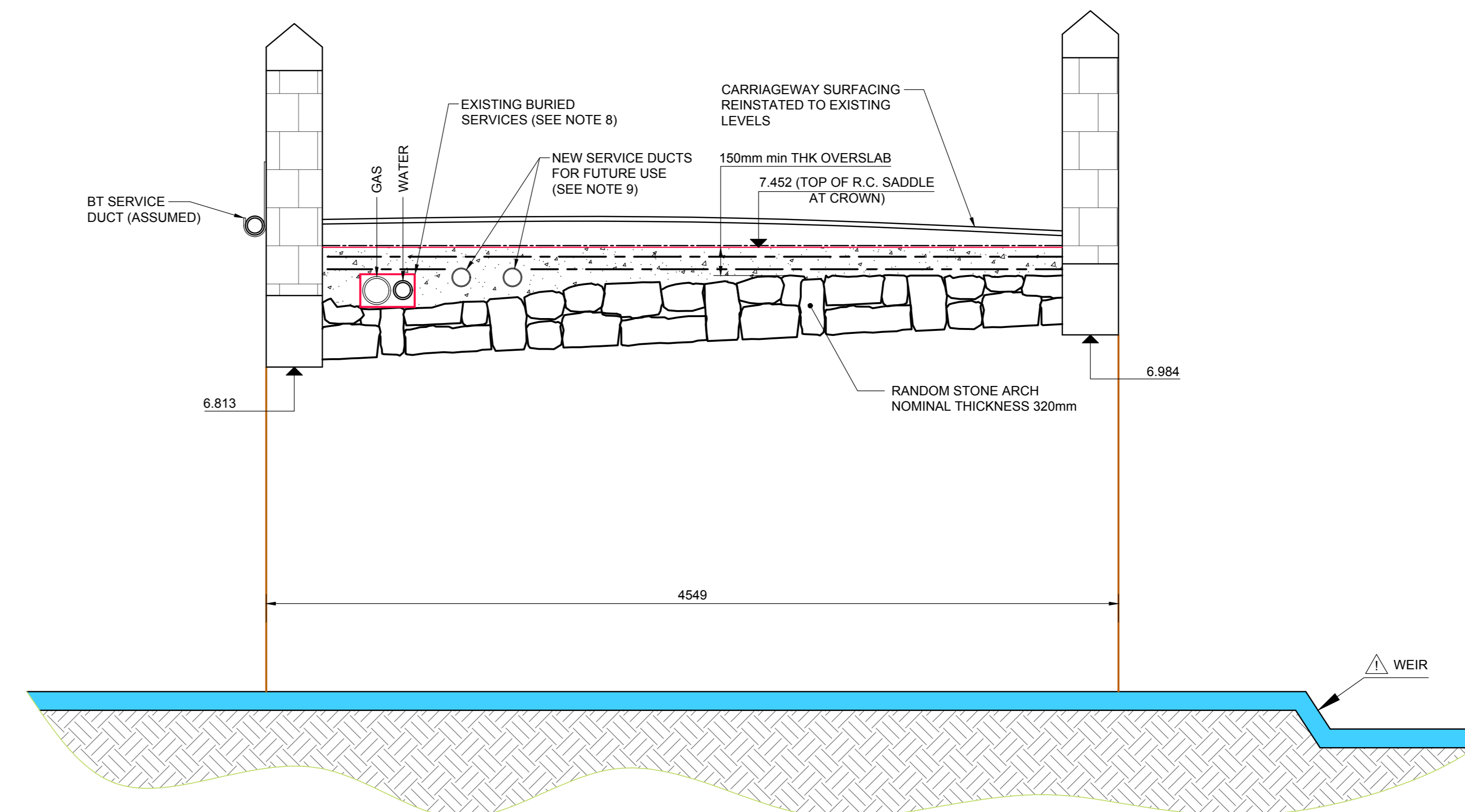
SOUTH ELEVATION
(1:20)



LOCATION PLAN
(NOT TO SCALE)



LONGITUDINAL SECTION
(SHOWING PROPOSED STRENGTHENING)
(1:20)



TRANSVERSE SECTION
(SHOWING PROPOSED STRENGTHENING)
(1:20)

Based upon the Ordnance Survey mapping with permission of the Controller of Her Majesty's Stationery Office. © Crown Copyright. Unauthorised reproduction infringes Crown copyright and may lead to prosecution or civil proceedings.

Isle of Wight Council Licence No. 100019229-2008

Rev.	Description	Initials	Date



Island Roads
St. Christopher House
42 Daish Way
Newport
Isle of Wight
PO30 5XJ
Paul Herbert
Service Director

Classification

PRESENTATION

Project
**B215 LANGBRIDGE
NEWCHURCH
ARCH STRENGTHENING**

Drawing Title
**PROPOSED BRIDGE
STRENGTHENING WORKS**

Drawn	DJE	Date	FEB 2017
Checked	BMH	Date	JUL 2017
Approved	BMH	Date	JUL 2017
Scale	AS SHOWN @ A0	Revision	0
Contract Sheet No.		Sheet 1 of 1	
Drawing Number	B215/2017/100		